



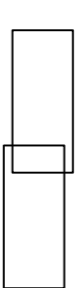

CONSTRUCTION RISKS	MAINTENANCE / PLANNING RISKS	DEMOLITION / ADAPTATION RISKS

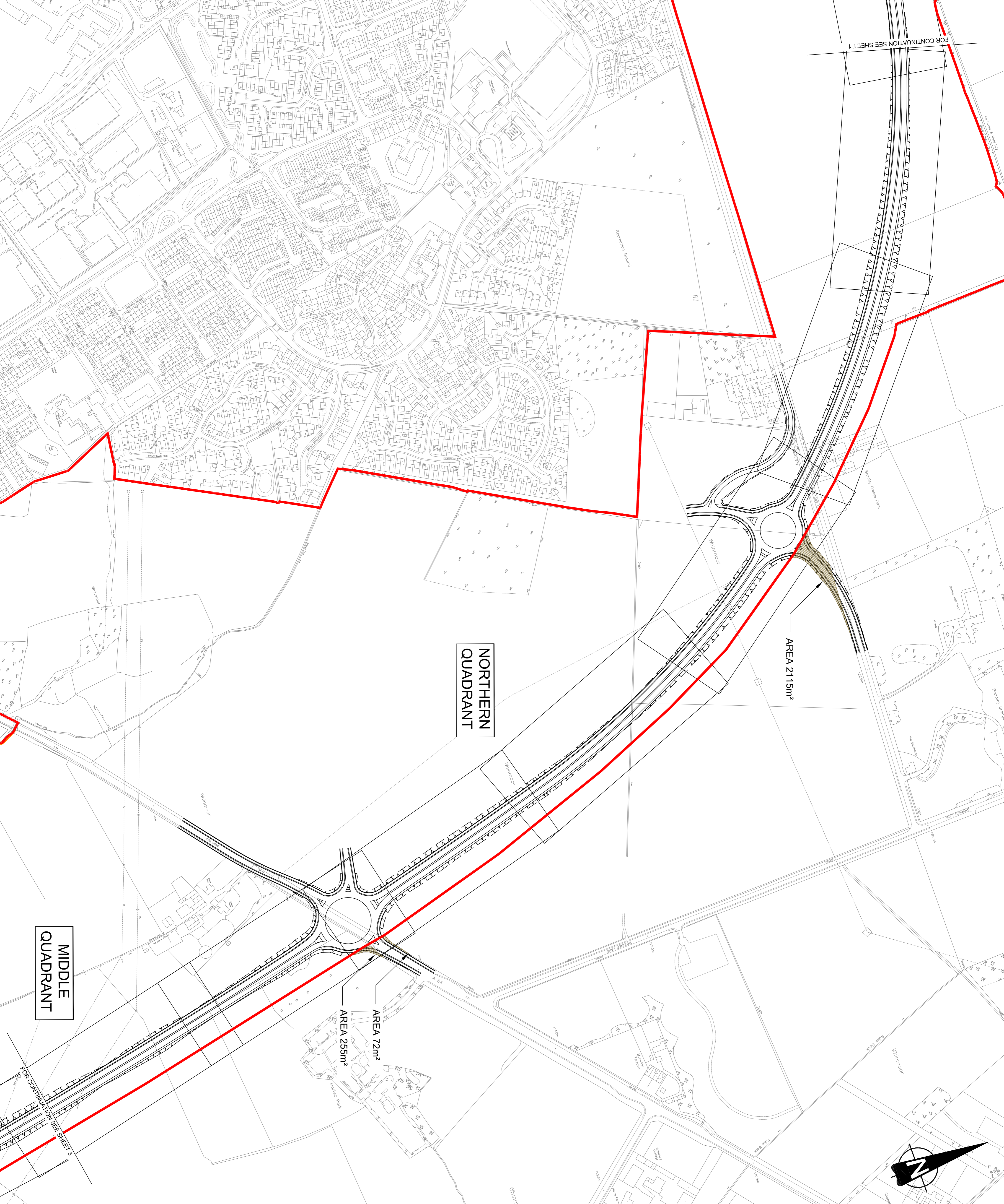
IN ADDITION TO THE HAZARDS RISKS ASSOCIATED WITH THE TYPE OF WORK DETAILED ON THIS DRAWING, THE CONTRACTOR SHALL BE RESPONSIBLE FOR IDENTIFYING AND MITIGATING ANY OTHER RISKS THAT MAY BE ENCOUNTERED DURING THE COURSE OF THE WORK. THE CONTRACTOR SHALL BE RESPONSIBLE FOR OBTAINING ALL NECESSARY PERMITS AND APPROVALS FROM THE APPROPRIATE AUTHORITIES.

NOTES  
1. THIS DRAWING CONTAINS THE FOLLOWING EXTENSIVE REFERENCES:

- X-ELOR Design v02
- X-ELOR v02
- X-ELOR v02
- X-ELOR v02
- X-ELOR v02
- X-ELOR v02

KEY

- UDP UNITARY DEVELOPMENT PLAN (REVIEW 2009) BOUNDARY
- PUBLIC RIGHT OF WAY
- POSSIBLE RIGHT OF WAY DIVERGION
-  1:500 SCALE VIEWPORTS
-  AREAS OF SCHEME (INCL. GREEN BUFFER) OUTSIDE OF UDP/PUBLIC HIGHWAY



NORTHERN QUADRANT

AREA 2115m<sup>2</sup>

AREA 72m<sup>2</sup>  
AREA 255m<sup>2</sup>

MIDDLE QUADRANT

**FOR FEASIBILITY PURPOSES ONLY. DO NOT SCALE/ SET OUT FROM THIS DRAWING.**

THIS MAP IS REPRODUCED FROM ORDINANCE SURVEY MATERIAL WITH THE PERMISSION OF ORDINANCE SURVEY ON BEHALF OF THE CONTROLLER OF HER MAJESTY'S STATIONERY OFFICE © CROWN COPYRIGHT AND MAY LEAD TO PROSECUTION OR CIVIL PROCEEDINGS. LEEDS CITY COUNCIL LA1001019567/2012

REV	DATE	CHECK	DATE	APP	DATE
P1.1	17/06/13	KBC	22/07/13	IV	22/07/13



Building great relationships  
ST JOHN'S HOUSE, QUEEN STREET, MANCHESTER, M2 5AB  
TEL: +44 (0) 161 832 9248 FAX: +44 (0) 161 832 2838

PROJECT  
EAST LEEDS ORBITAL RELIEF ROAD

TITLE  
SCHEME OVERVIEW  
SHEET 2 OF 4

SCALE @ A1	OFFICE	MANCHESTER	PROJECT NO.
1:2,500			1050809
STATUS	S2 - FOR INFORMATION		
DRAWING NUMBER	1050809-DWGHVY-002		